

COLOR INDEX	
PLOT BOUNDARY	—————
ABUTTING ROAD	—————
PROPOSED WORK (COVERAGE AREA)	—————
EXISTING (To be retained)	—————
EXISTING (To be demolished)	—————

AREA STATEMENT (BBMP)		VERSION NO: 1.0.11
PROJECT DETAIL:		VERSION DATE: 01/11/2018
Authority: BBMP	Plot Use: Residential	
Inward No: BBMP/Ad.Com./R.H/1994/19-20	Plot SubUse: Plotted Resi development	
Application Type: Suvarna Parvangi	Land Use Zone: Residential (Main)	
Proposal Type: Building Permission	Plot/Sub Plot No.: 134	
Nature of Sanction: New	Khata No. (As per Khata Extract): 2341134/68/1992/2472	
Location: Ring-III	Locality / Street of the property: MYLSANDRA, KENGERI BANGALORE	
Building Line Specified as per Z.R: NA		
Zone: Rajarajeshwari Nagar		
Ward: Ward-198		
Planning District: 301-Kengeri		
AREA DETAILS:		
AREA OF PLOT (Minimum)	(A)	SQ.MT.
NET AREA OF PLOT	(A-Deductions)	129.95
COVERAGE CHECK		
Permissible Coverage area (75.00 %)		97.46
Proposed Coverage Area (62.49 %)		81.20
Achieved Net coverage area (62.49 %)		81.20
Balance coverage area left (12.51 %)		16.26
FAR CHECK		
Permissible F.A.R. as per zoning regulation 2015 (1.75)		227.40
Additional F.A.R within Ring I and II (for amalgamated plot -)		0.00
Allowable TDR Area (60% of Perm.FAR)		0.00
Premium FAR for Plot within Impact Zone (-)		0.00
Total Perm. FAR area (1.75)		227.40
Residential FAR (94.19%)		207.92
Proposed FAR Area		220.74
Achieved Net FAR Area (1.70)		220.74
Balance FAR Area (0.05)		6.66
BUILT UP AREA CHECK		
Proposed BuiltUp Area		303.05
Achieved BuiltUp Area		303.05

- Approval Condition :
- This Plan Sanction is issued subject to the following conditions :
- Sanction is accorded for the Residential Building at 134, MYLSANDRA, KENGERI BANGALORE, Bangalore.
 - Sanction is accorded for Residential use only. The use of the building shall not be deviated to any other use.
 - 68.38 area reserved for car parking shall not be converted for any other purpose.
 - Development charges towards increasing the capacity of water supply, sanitary and power main has to be paid to BWSSB and BESCOM if any.
 - Necessary ducts for running telephone cables, cubics at ground level for postal services & space for dumping garbage within the premises shall be provided.
 - The applicant shall INSURE all workmen involved in the construction work against any accident / untoward incidents arising during the time of construction.
 - The applicant shall not stock any building materials / debris on footpath or on roads or on drains. The debris shall be removed and transported to near by dumping yard.
 - The applicant shall maintain during construction such barricading as considered necessary to prevent dust, debris & other materials endangering the safety of people / structures etc. in & around the site.
 - The applicant shall plant at least two trees in the premises.
 - Permission shall be obtained from forest department for cutting trees before the commencement of the work.
 - License and approved plans shall be posted in a conspicuous place of the licensed premises. The building license and the copies of sanctioned plans with specifications shall be mounted on a frame and displayed and they shall be made available during inspections.
 - If any owner / builder contravenes the provisions of Building Bye-laws and rules in force, the Architect / Engineer / Supervisor will be informed by the Authority in the first instance, warned in the second instance and cancel the registration if the same is repeated for the third time.
 - Technical personnel, applicant or owner as the case may be shall strictly adhere to the duties and responsibilities specified in Schedule - IV (Bye-law No. 3.6) under sub section IV-8 (e) to (k).
 - The building shall be constructed under the supervision of a registered structural engineer.
 - On completion of foundation or footings before erection of walls on the foundation and in the case of columnar structure before erecting the columns "COMMENCEMENT CERTIFICATE" shall be obtained.
 - Drinking water supplied by BWSSB should not be used for the construction activity of the building.
 - The applicant shall ensure that the Rain Water Harvesting Structures are provided & maintained in good repair for storage of water for non potable purposes or recharge of ground water at all times having a minimum total capacity mentioned in the Bye-law 32(a).
 - If any owner / builder contravenes the provisions of Building Bye-laws and rules in force, the authority will inform the same to the concerned registered Architect / Engineers / Supervisor in the first instance, warn in the second instance and cancel the registration of the professional if the same is repeated for the third time.
 - The Builder / Contractor / Professional responsible for supervision of work shall not deviate materially and structurally deviate the construction from the sanctioned plan, without previous approval of the authority. They shall explain to the owner s about the risk involved in contravention of the provisions of the Act, Rules, Bye-laws, Zoning Regulations, Standing Orders and Policy Orders of the BBMP.
 - In case of any false information, misrepresentation of facts, or pending court cases, the plan sanction is deemed cancelled.

Approval Date : 01/09/2020 5:39:42 PM

Payment Details

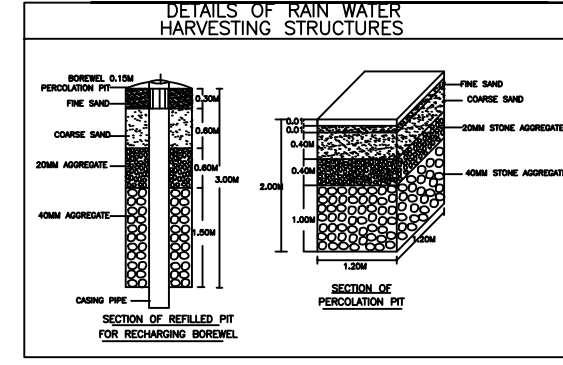
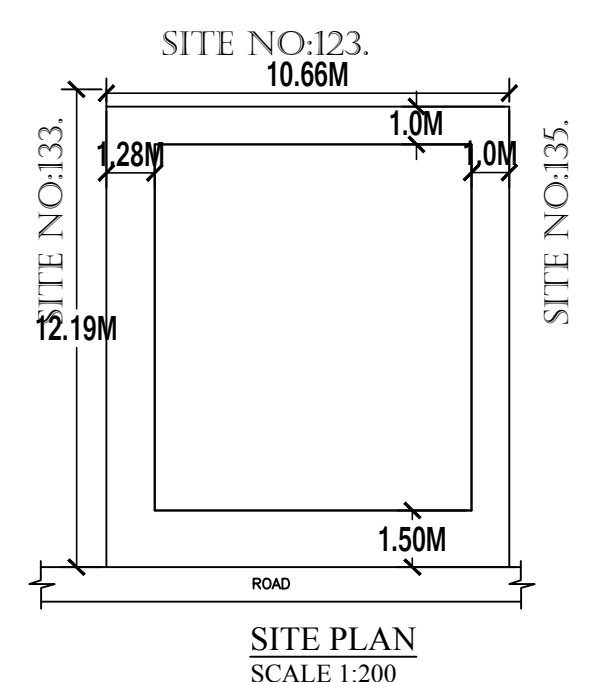
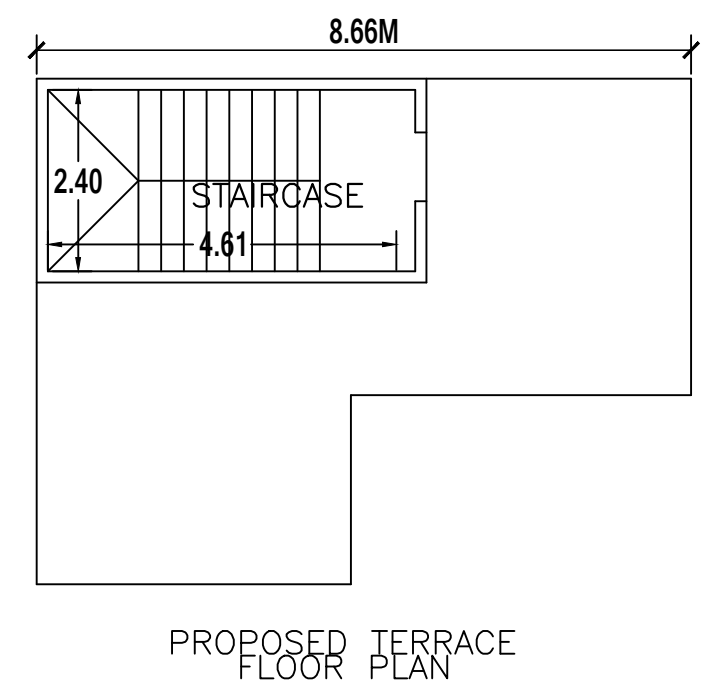
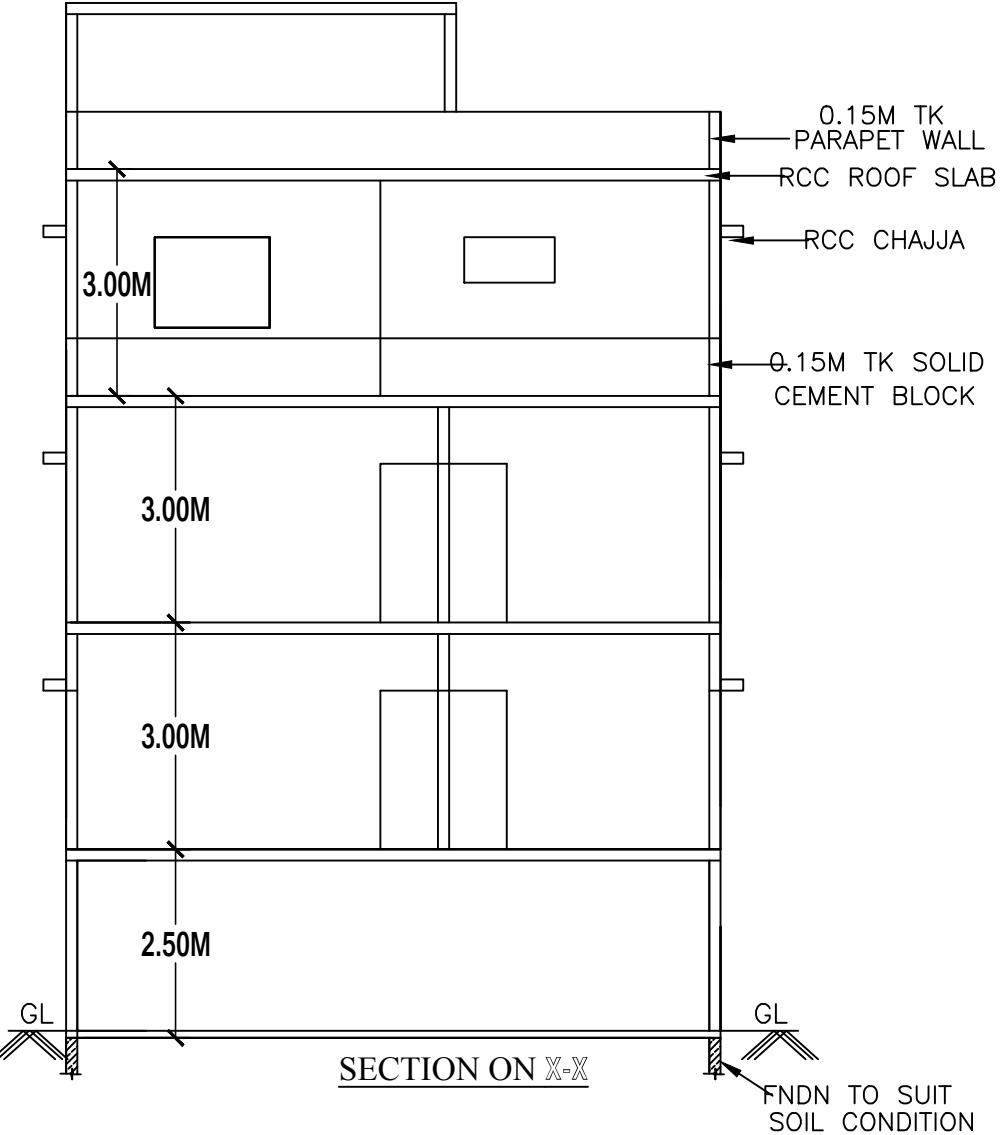
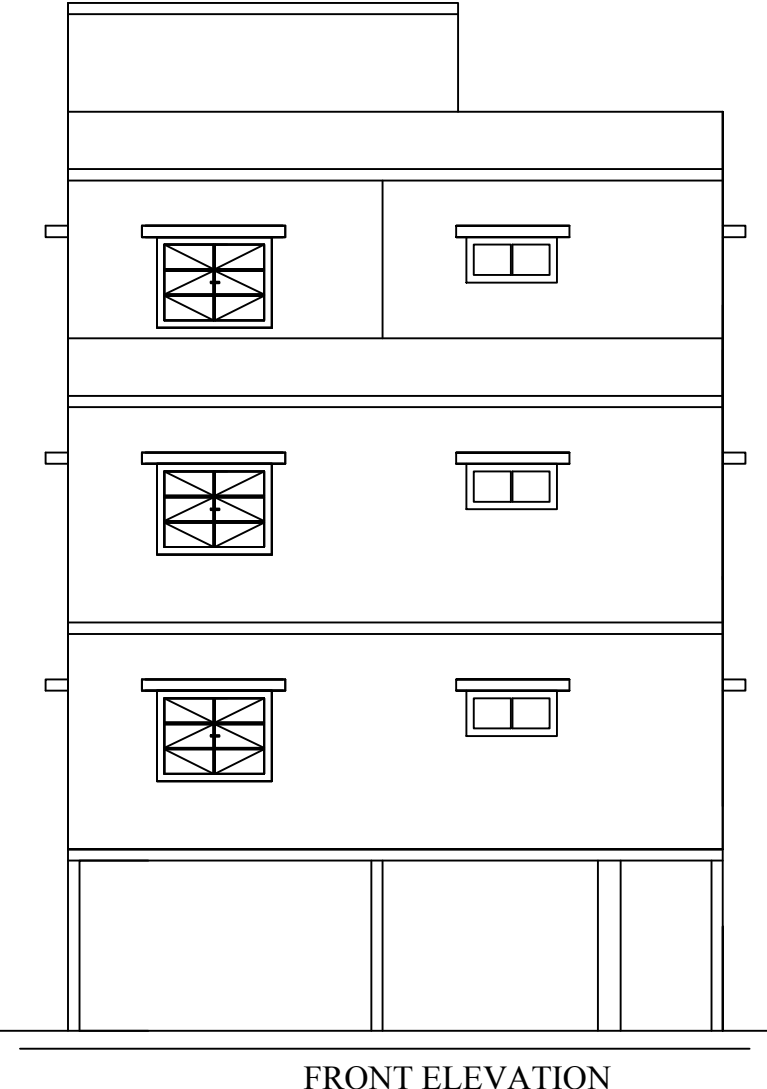
Sr No.	Challan Number	Receipt Number	Amount (INR)	Payment Mode	Transaction Number	Payment Date	Remark
1	BBMP/34447/CH/19-20	BBMP/34447/CH/19-20	1364	Online	9606553691	01/09/2020 12:29:08 PM	-
				Head			Amount (INR)
				Scrutiny Fee			1364

Block USE/SUBUSE Details

Block Name	Block Use	Block SubUse	Block Structure	Block Land Use Category
A (A)	Residential	Plotted Resi development	Bldg upto 11.5 mt. Ht.	R

Required Parking (Table 7a)

Block Name	Type	SubUse	Area (Sq.mt.)	Units		Car	
				Reqd.	Prop.	Reqd./Unit	Reqd.
A (A)	Residential	Plotted Resi development	50 - 225	1	-	1	2
Total :				-	-	-	2



Block :A (A)

Floor Name	Total Built Up Area (Sq.mt.)	Deductions (Area in Sq.mt.)	Proposed FAR Area (Sq.mt.)	Total FAR Area (Sq.mt.)	Tnmt (No.)
Terrace Floor	13.93	13.93	0.00	0.00	00
Second Floor	45.51	0.00	45.51	45.51	01
First Floor	81.20	0.00	81.20	81.20	01
Ground Floor	81.20	0.00	81.20	81.20	01
Stilt Floor	81.21	0.00	68.38	12.83	00
Total:	303.05	13.93	68.38	207.91	03
Total Number of Same Blocks	1				
Total:	303.05	13.93	68.38	207.91	03

SCHEDULE OF JOINERY:

BLOCK NAME	NAME	LENGTH	HEIGHT	NOS
A (A)	D1	0.48	2.10	01
A (A)	D1	0.76	2.10	06
A (A)	D	0.91	2.10	08

SCHEDULE OF JOINERY:

BLOCK NAME	NAME	LENGTH	HEIGHT	NOS
A (A)	V	0.91	1.20	07
A (A)	W2	0.92	1.50	02
A (A)	W2	1.20	1.50	02
A (A)	W1	1.52	1.80	18

UnitBUA Table for Block :A (A)

FLOOR	Name	UnitBUA Type	UnitBUA Area	Carpet Area	No. of Rooms	No. of Tenement
GROUND FLOOR PLAN	3	FLAT	81.20	75.87	6	1
FIRST FLOOR PLAN	2	FLAT	81.20	75.87	6	1
SECOND FLOOR PLAN	1	FLAT	45.51	41.08	3	1
Total:	-	-	207.91	192.82	15	3

Parking Check (Table 7b)

Vehicle Type	Reqd.		Achieved	
	No.	Area (Sq.mt.)	No.	Area (Sq.mt.)
Car	2	27.50	2	27.50
Total Car	2	27.50	2	27.50
TwoWheeler	-	13.75	0	0.00
Other Parking	-	-	-	40.88
Total		41.25		68.38

FAR & Tenement Details

Block	No. of Same Bldg	Total Built Up Area (Sq.mt.)	Deductions (Area in Sq.mt.)		Proposed FAR Area (Sq.mt.)	Total FAR Area (Sq.mt.)	Tnmt (No.)
			StairCase	Parking			
A (A)	1	303.05	13.93	68.38	207.91	220.74	03
Grand Total:	1	303.05	13.93	68.38	207.91	220.74	3.00

The plans are approved in accordance with the acceptance for approval by the Assistant Director of town planning (RR NAGAR) on date:09/01/2020, vide Ip number:BBMP/Ad.Com./R.H/1994/19-20 subject to terms and conditions laid down along with this building plan approval.

Validity of this approval is two years from the date of issue.

ASSISTANT DIRECTOR OF TOWN PLANNING (RR NAGAR)

BHRUHAT BENGALURU MAHANAGARA PALIKE

OWNER / GPA HOLDER'S SIGNATURE

OWNER'S ADDRESS WITH ID NUMBER & CONTACT NUMBER : T.BHASKAR FLAT 504, PLAM LEAVES SUMUKA LAYOUT, 1ST A CROSS CHIKKALASANDRA BENGALURU

ARCHITECT/ENGINEER /SUPERVISOR 'S SIGNATURE SUSHMITHA S #307, 2nd stage nagarabhavi BCC/BL-3.6/4335

PROJECT TITLE : PROPOSED RESIDENTIAL BUILDING FOR T.BHASKAR ON SITE NO:134, KATHA NO:2341134/68/1992/2472, MYLSANDRA, KENGERI, BANGALORE, WARD NO:198.

DRAWING TITLE : 1994

SHEET NO : 1